



City of Marina
Districting Overview

Districting Process

Step	Description
Two Initial Hearings Sept. 17 and Oct. 1	Held prior to release of draft maps. Education and to solicit input on the communities in the District. Hearings must be within 30 days of each other
Release draft maps	Maps must be posted at least 7 days prior to 3rd hearing.
Two Hearings on Draft Maps November 5 and 19	Two meetings to discuss and revise the draft maps and to discuss the election sequencing. Hearings must be within 45 days of each other
Introduce Ordinance or Final Adoption December 3	Map must be posted 7 days prior to adoption.
Election Day November 2020	First by-district election held in two districts.
Adjust Maps 2021	Map adjusted using 2020 Census data
Election Day November 2022	First by-district election held in two districts. (Mayor remains elected Citywide)

Federal Laws

- ❑ Equal Population
- ❑ Federal Voting Rights Act
- ❑ No Racial Gerrymandering

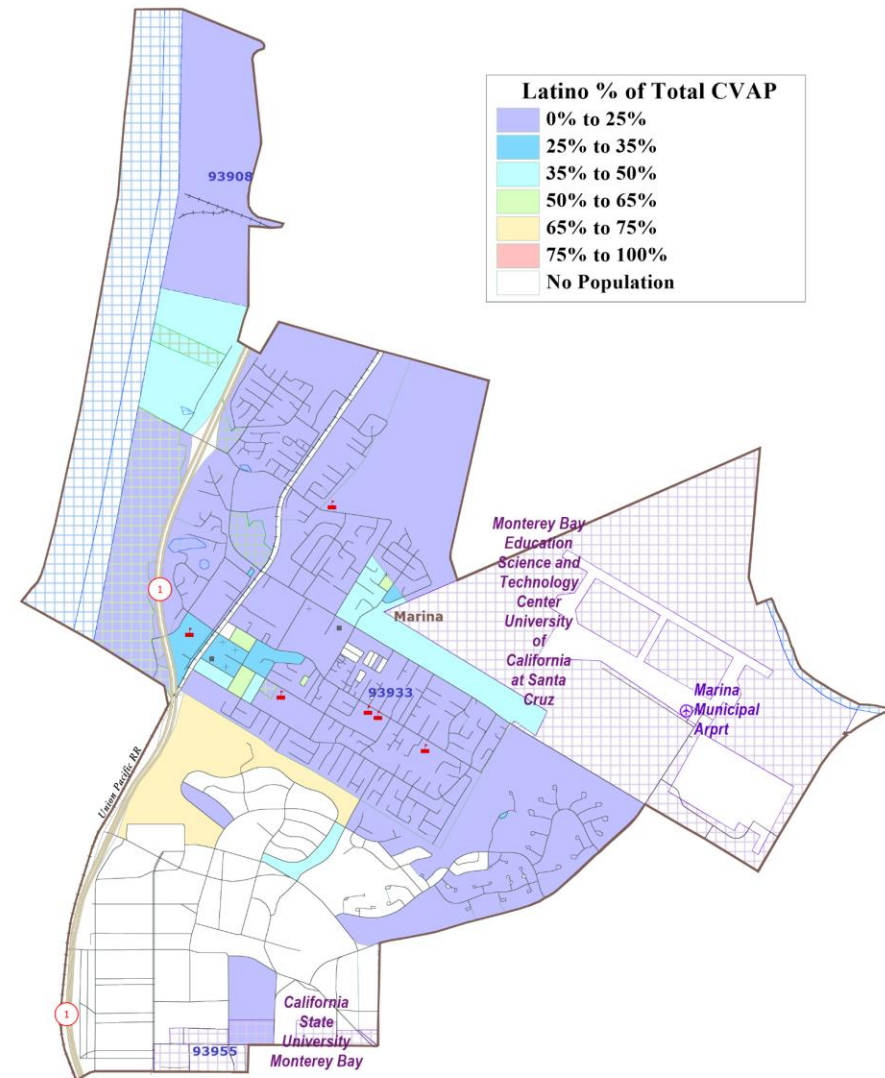
Traditional Redistricting Principles

- ❑ Communities of interest
- ❑ Compact
- ❑ Contiguous
- ❑ Visible (Natural & man-made) boundaries
- ❑ Respect voters' choices / continuity in office
- ❑ *Planned future growth*



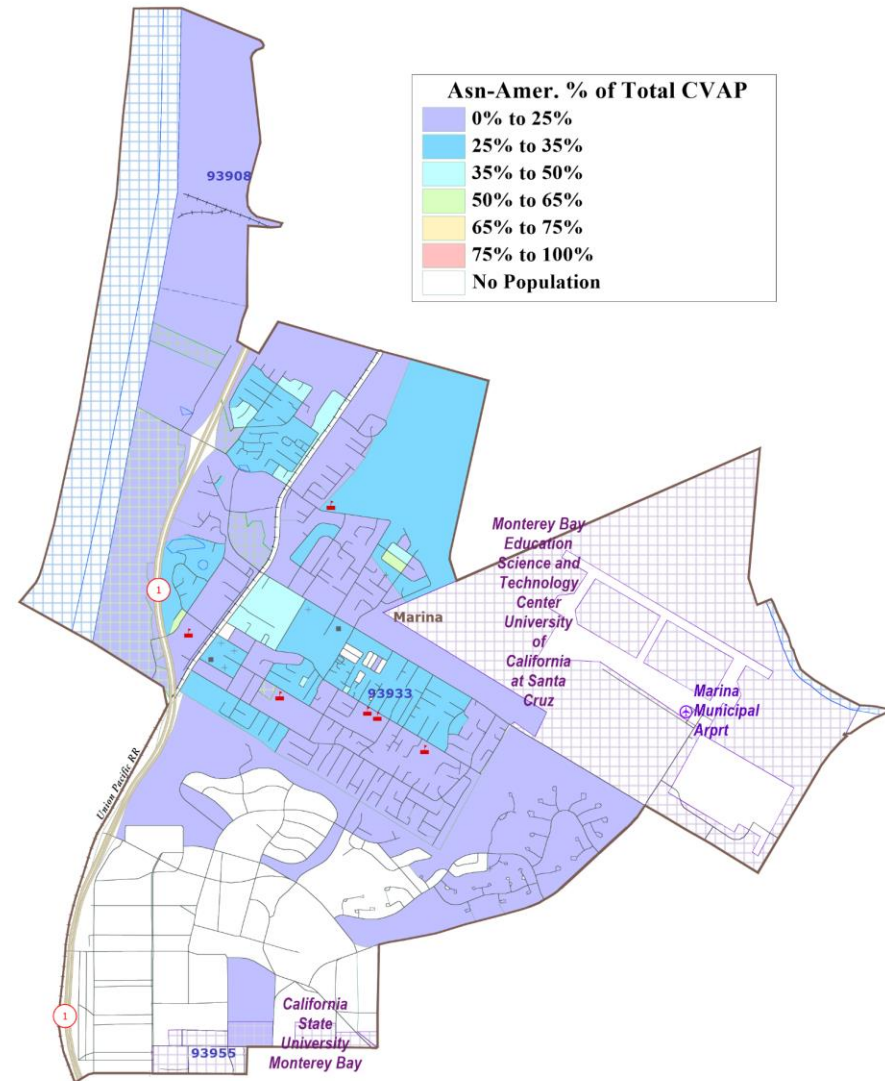
Latino Concentrations

Latino eligible voters are particularly concentrated along Sunset Ave between Carmel Ave and Reindollar Ave, and in the yellow Census Block along the outer ring of Hayes Circle.



Asian Concentrations

Asian-American eligible voters are somewhat more concentrated near the UCSC Center, but overall are not particularly geographically concentrated.



There are no geographic concentrations of African-American or Native American eligible voters in the City.

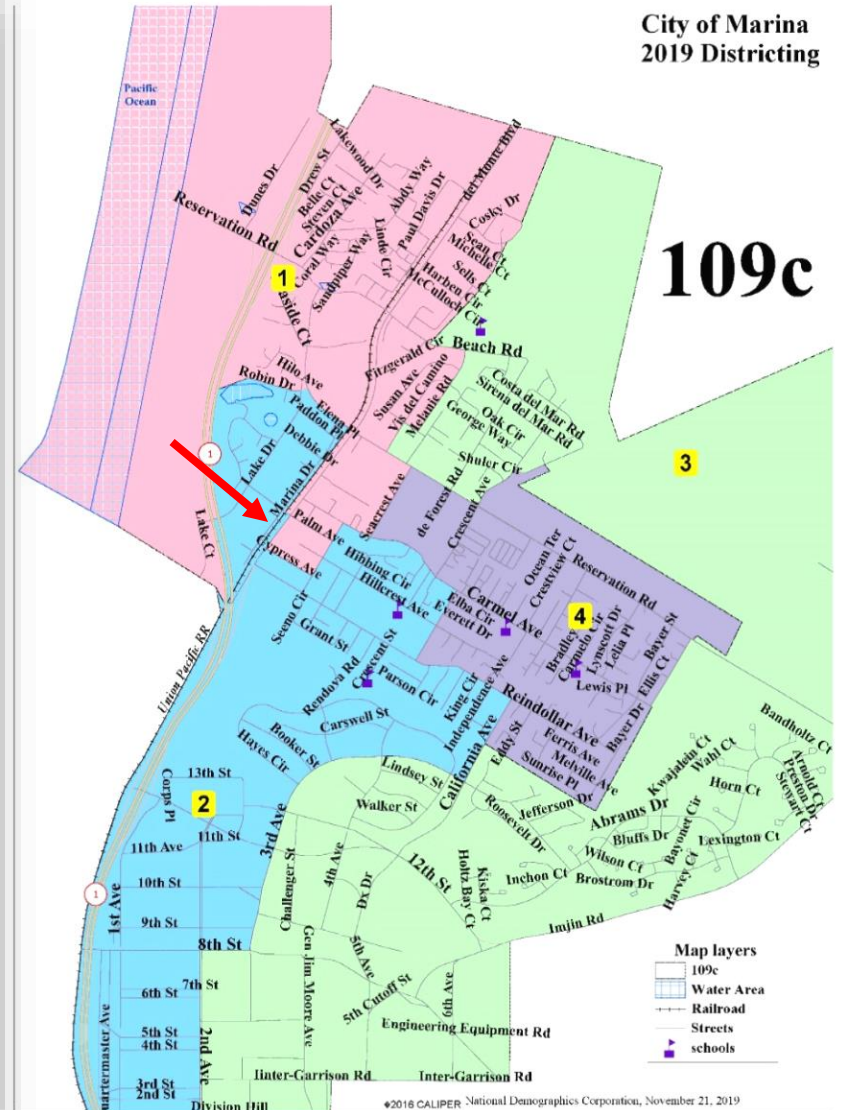
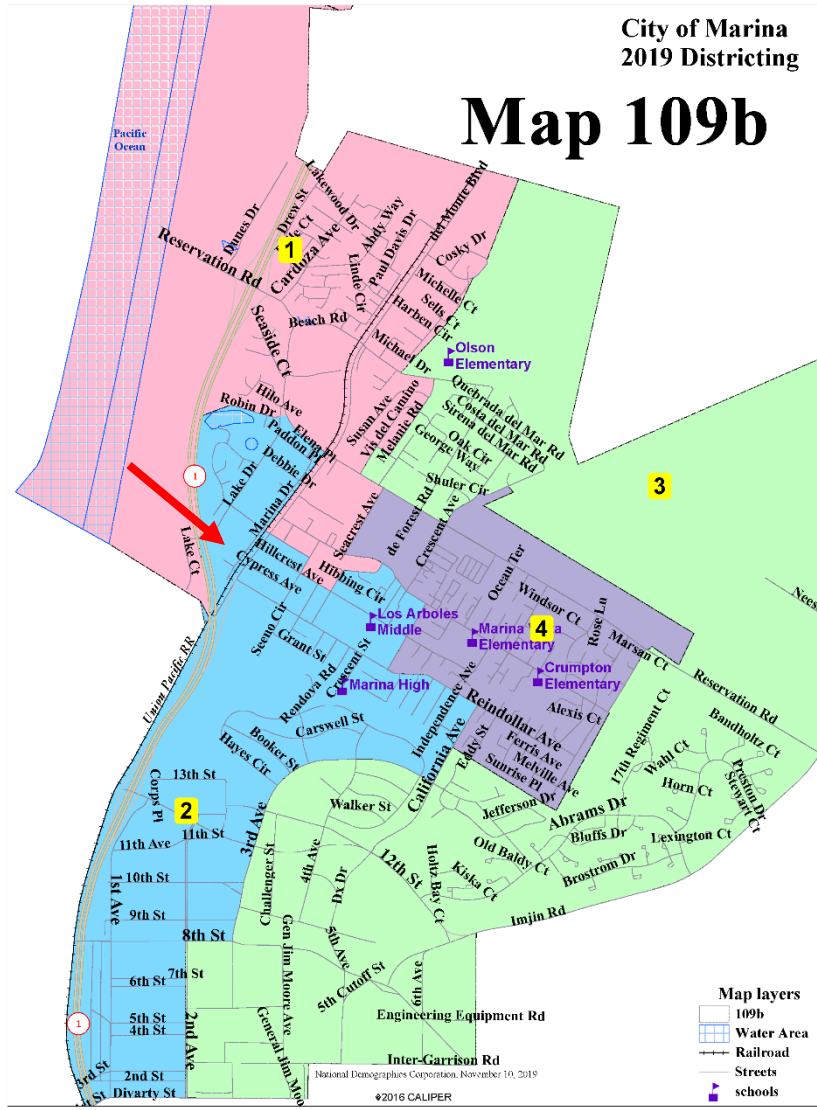
Draft Maps

6

- Initially, 8 maps received from residents and two from NDC
 - ▣ Maps 101 – 110
- November 5th, Council narrowed focus to 104, 109 and 110
 - ▣ With directions for modifications to each to offset some population growth in the formerly Fort Ord area.
 - ▣ With relatively small districts, moving only a census block or two often leads to population imbalances, so most changes made by NDC are small
- November 19th ten maps were presented
 - ▣ Original 104, 109, 110, 111 (111 was not population-balanced), 112 and 113
 - ▣ NDC-Revised 104b, 109b, 110b, 112b and 113
- Council narrowed focus to map 109b, with direction to add 100 people to District 2 from the surrounding districts.
 - ▣ With this Council direction NDC created map 109c.

109b and 109c

Red arrows highlight changes from “b” to “c” version.





City Council District Elections

8

- Questions?